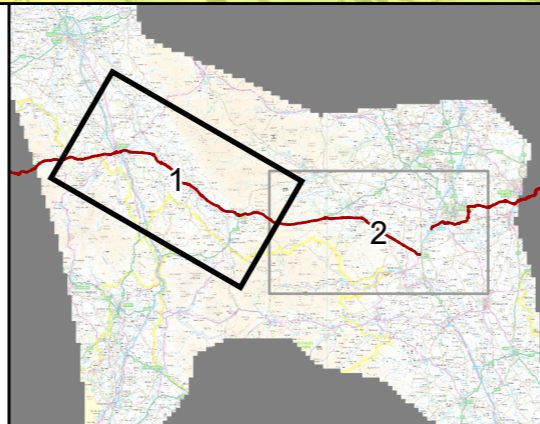


- Black Route (Preferred Route Announcement)
- Blue Route
- Green Route
- Orange Route
- Red Route
- Existing A66
- 2km buffer
- - - 7km Study Area
- ▭ Local Authority Boundary
- Elevation (m)
- 893
- 0

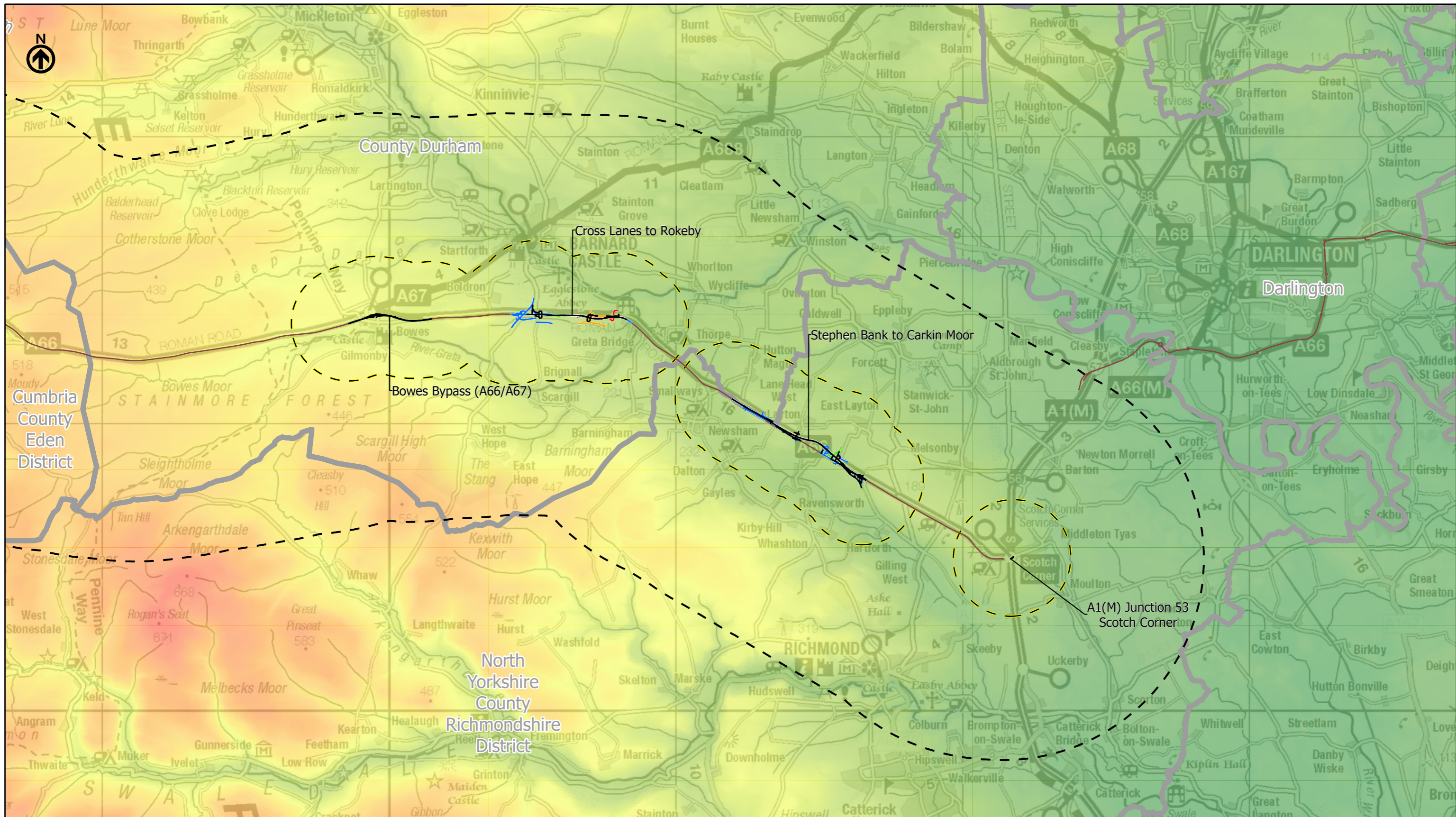


P01	First Issue				
	MMAT	PKEL	LHAN	RALL	KWAH
	06/06/21	06/06/21	06/06/21	06/06/21	06/06/21
Revision	Created	Checked	Reviewed	Approved	Authorised

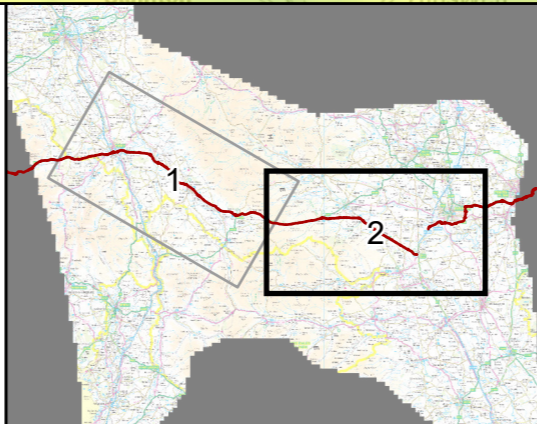
Scale @ A3: 1:125,000 | Project Ref No HE565627 | Stage: Stage 3

© Crown copyright and database right (2021). All rights reserved. OS 100030649. Contains public sector information licensed under the Open Government Licence v3.0

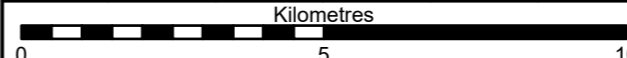
Project Name A66 Northern Trans-Pennine			
Map Title Figure 11.1			
Topography			
Sheet 1 of 2			
Map Number Project HE565627	Originator - AMY	Volume - ELS	Location S00
MP	- LL	- 000013	Number
S4	FIT FOR STAGE APPROVAL	Revision P01	



- Black Route (Preferred Route Announcement)
- Blue Route
- Green Route
- Orange Route
- Red Route
- Existing A66
- 2km buffer
- 7km Study Area
- Local Authority Boundary
- Elevation (m)
- 893
- 0



P01	First Issue				
	MMAT	PKEL	LHAN	RALL	KWHA
	06/06/21	06/06/21	06/06/21	06/06/21	06/06/21
Revision	Created	Checked	Reviewed	Approved	Authorised



Scale @ A3: 1:125,000 | Project Ref No HE565627 | Stage: Stage 3

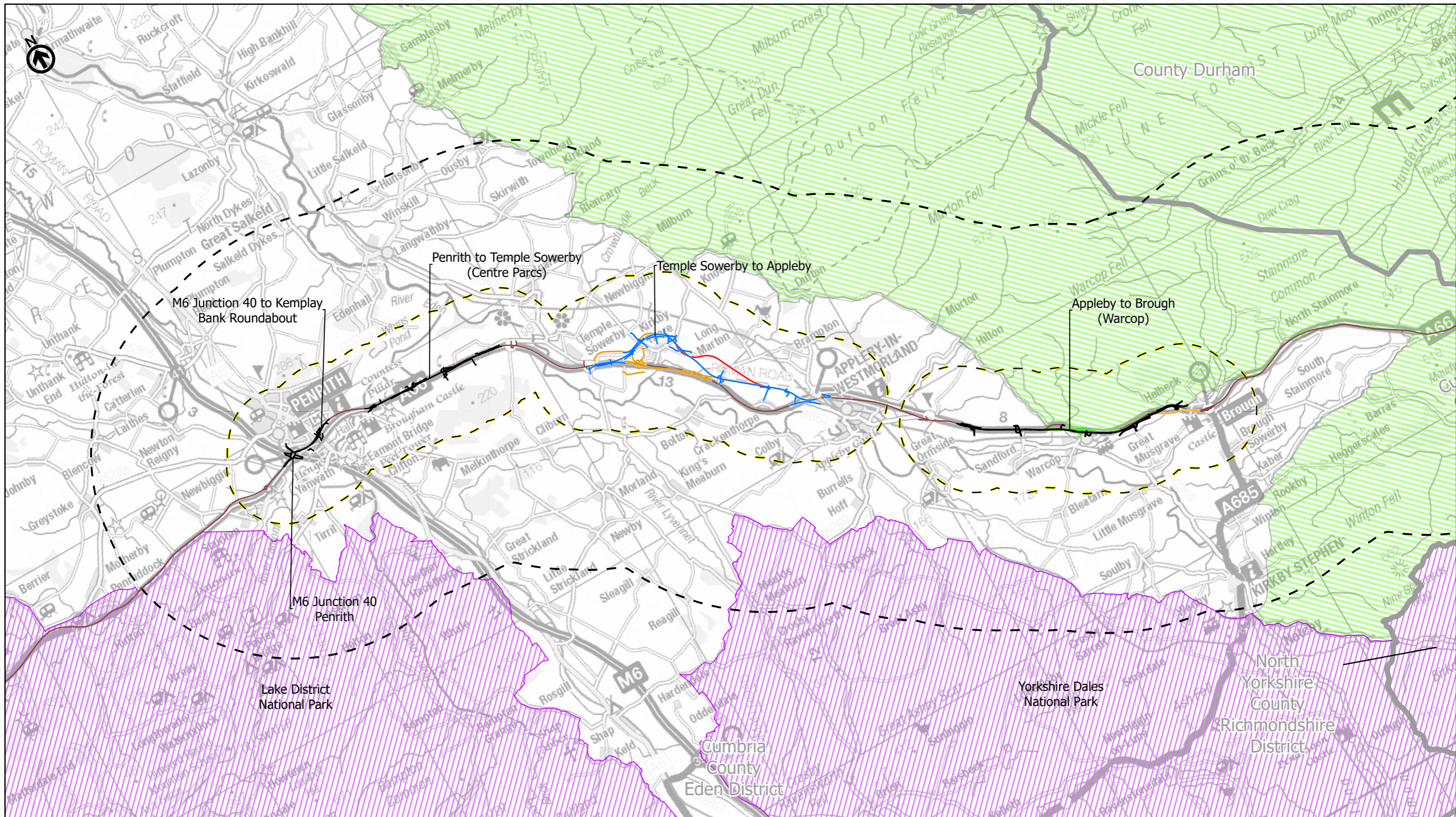
© Crown copyright and database right (2021). All rights reserved. OS 100030649. Contains public sector information licensed under the Open Government Licence v3.0

Project Name
A66 Northern Trans-Pennine

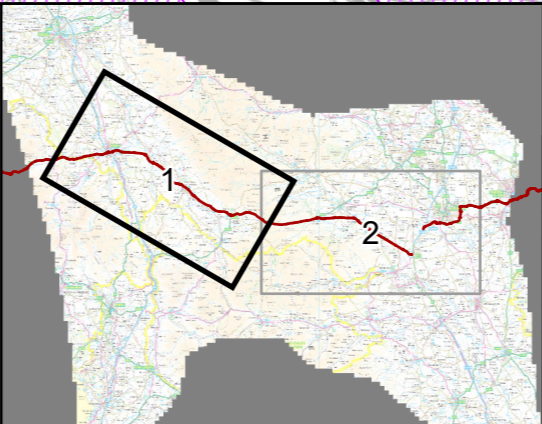
Map Title
**Figure 11.1
Topography
Sheet 2 of 2**

Map Number	Project	Originator	Volume
HE565627	-	AMY	-
S00	-	MP - LL	-
Location	Type	Role	Number

Suitability	Suitability Description	Revision
S4	FIT FOR STAGE APPROVAL	P01



- Black Route (Preferred Route Announcement)
- Red Route
- Orange Route
- Green Route
- Blue Route
- Existing A66
- 2km buffer
- 7km Study Area
- Local Authority Boundary
- National Parks England
- County Durham Plan - Area of High Landscape Value
- North Pennines Area of Outstanding Natural Beauty

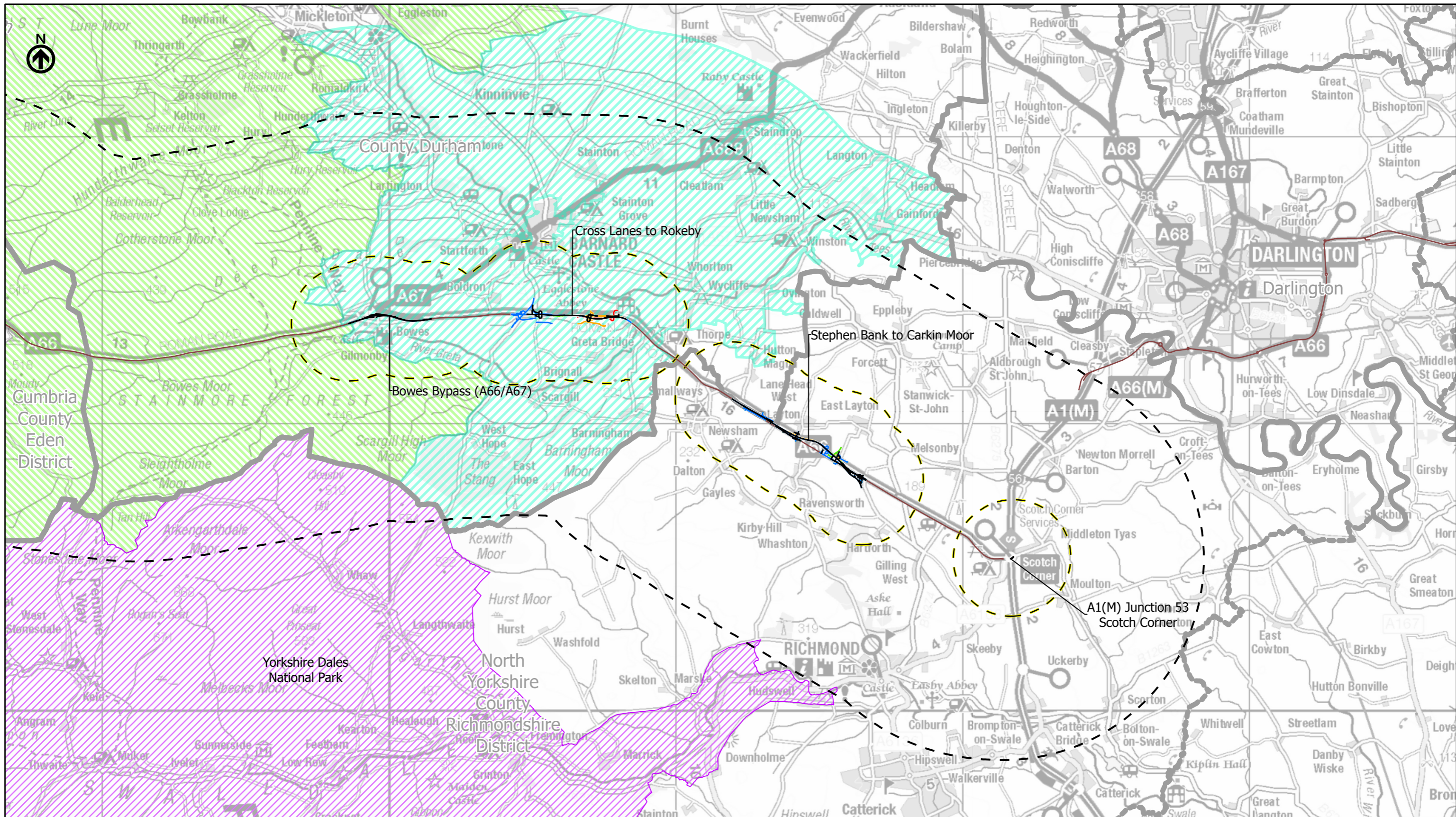


P01	First Issue				
	MMAT	PKEL	LHAN	RALL	KWHA
	06/06/21	06/06/21	06/06/21	06/06/21	06/06/21
Revision	Created	Checked	Reviewed	Approved	Authorised

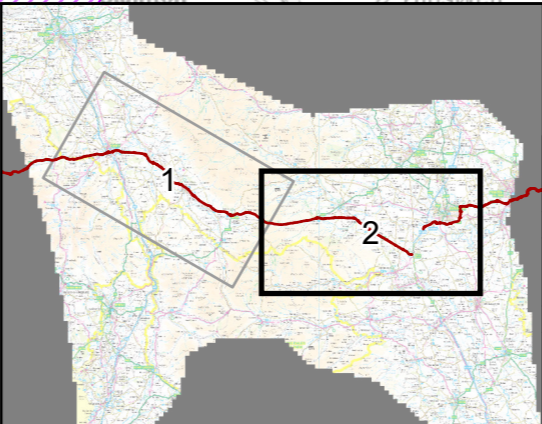
Kilometres

Scale @ A3: 1:125,000 | Project Ref No HE565627 | Stage: Stage 3
 © Crown copyright and database right (2021). All rights reserved. OS 100030649.
 Contains public sector information licensed under the Open Government Licence v3.0

Project Name A66 Northern Trans-Pennine			
Map Title Figure 11.2 Designations			
Sheet 1 of 2			
Map Number Project HE565627	Originator AMY	Volume ELS	
Location S00		Type MP	Role LL
Number 000014			
Suitability S4	Suitability Description FIT FOR STAGE APPROVAL		Revision P01



- Black Route (Preferred Route Announcement)
- Red Route
- Orange Route
- Green Route
- Blue Route
- Existing A66
- 2km buffer
- 7km Study Area
- Local Authority Boundary
- National Parks England
- County Durham Plan - Area of High Landscape Value
- North Pennines Area of Outstanding Natural Beauty



P01	First Issue				
	MMAT	PKEL	LHAN	RALL	KWHA
	06/06/21	06/06/21	06/06/21	06/06/21	06/06/21
Revision	Created	Checked	Reviewed	Approved	Authorised

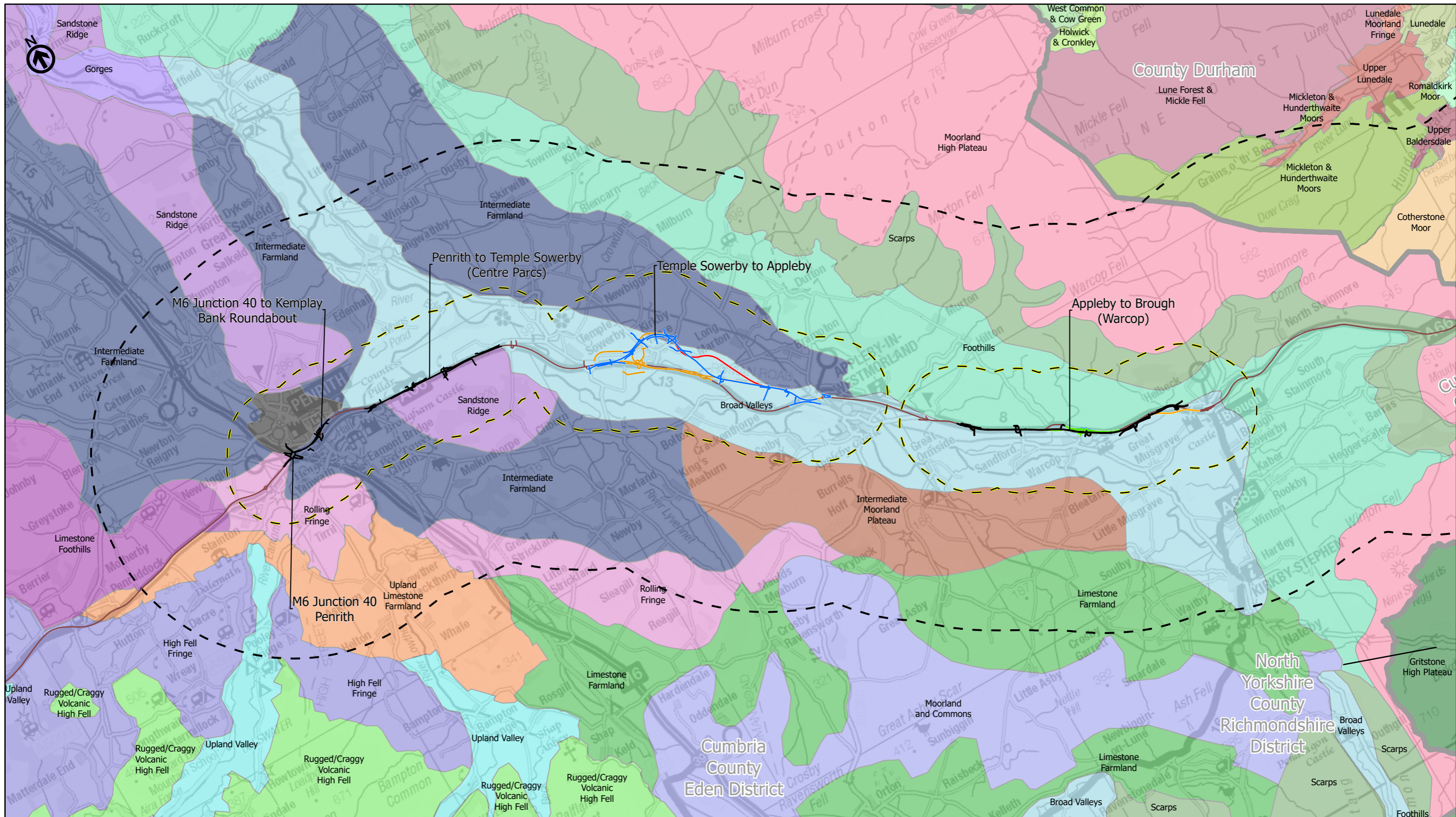
Scale @ A3: 1:125,000 | Project Ref No HE565627 | Stage: Stage 3
 © Crown copyright and database right (2021). All rights reserved. OS 100030649.
 Contains public sector information licensed under the Open Government Licence v3.0

Project Name
A66 Northern Trans-Pennine

Map Title
Figure 11.2 Designations
 Sheet 2 of 2

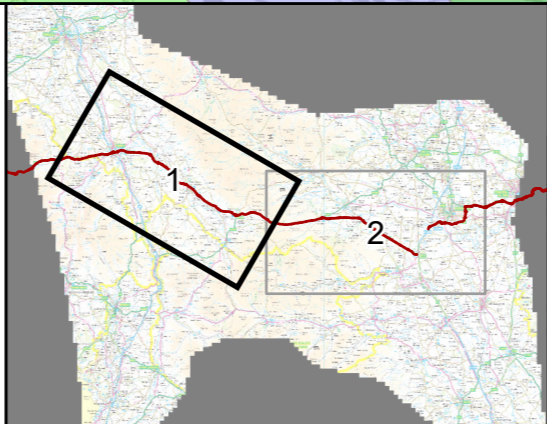
Map Number	Project	Originator	Volume
HE565627	-	AMY	-
S00	-	MP - LL	-
Location	Type	Role	Number

Suitability	Suitability Description	Revision
S4	FIT FOR STAGE APPROVAL	P01



— Black Route (Preferred Route Announcement) — Existing A66
 — Blue Route
 — Green Route
 — Orange Route
 — Red Route

[Yellow dashed line] 2km buffer
 [Black dashed line] 7km Study Area
 [Grey line] Local Authority Boundary
 [Blue shaded area] Landscape Character (Multiple Colours)



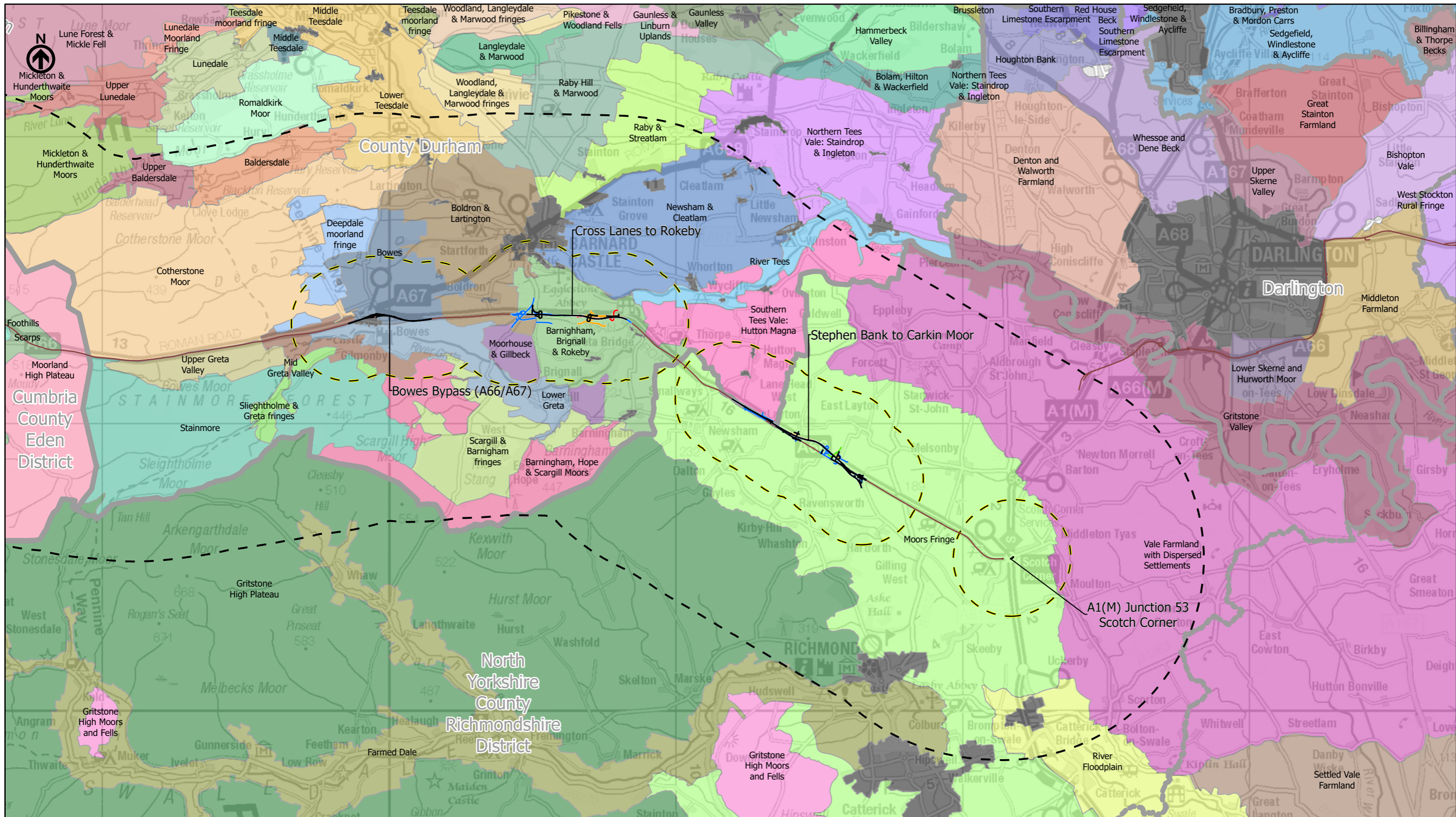
P01	First Issue				
	MMAT	PKEL	LHAN	RALL	KWHA
	06/06/21	06/06/21	06/06/21	06/06/21	06/06/21
Revision	Created	Checked	Reviewed	Approved	Authorised

Scale @ A3: 1:125,000 | Project Ref No HE565627 | Stage: Stage 3
 © Crown copyright and database right (2021). All rights reserved. OS 100030649.
 Contains public sector information licensed under the Open Government Licence v3.0

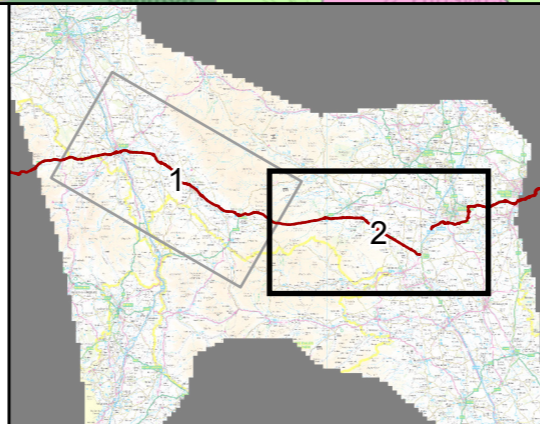
Project Name
A66 Northern Trans-Pennine

Map Title
Figure 11.3
Landscape Character: Study Area
Sheet 1 of 2

Map Number	Project	Originator	Volume
HE565627	-	AMY	-
S00	-	MP - LL	-
Location	Type	Role	Number
Suitability S4	FIT FOR STAGE APPROVAL		Revision P01



- Black Route (Preferred Route Announcement)
- Existing A66
- Blue Route
- Green Route
- Orange Route
- Red Route
- 2km buffer
- 7km Study Area
- Local Authority Boundary
- Landscape Character (Multiple Colours)



P01	First Issue				
	MMAT	PKEL	LHAN	RALL	KWHA
	06/06/21	06/06/21	06/06/21	06/06/21	06/06/21
Revision	Created	Checked	Reviewed	Approved	Authorised

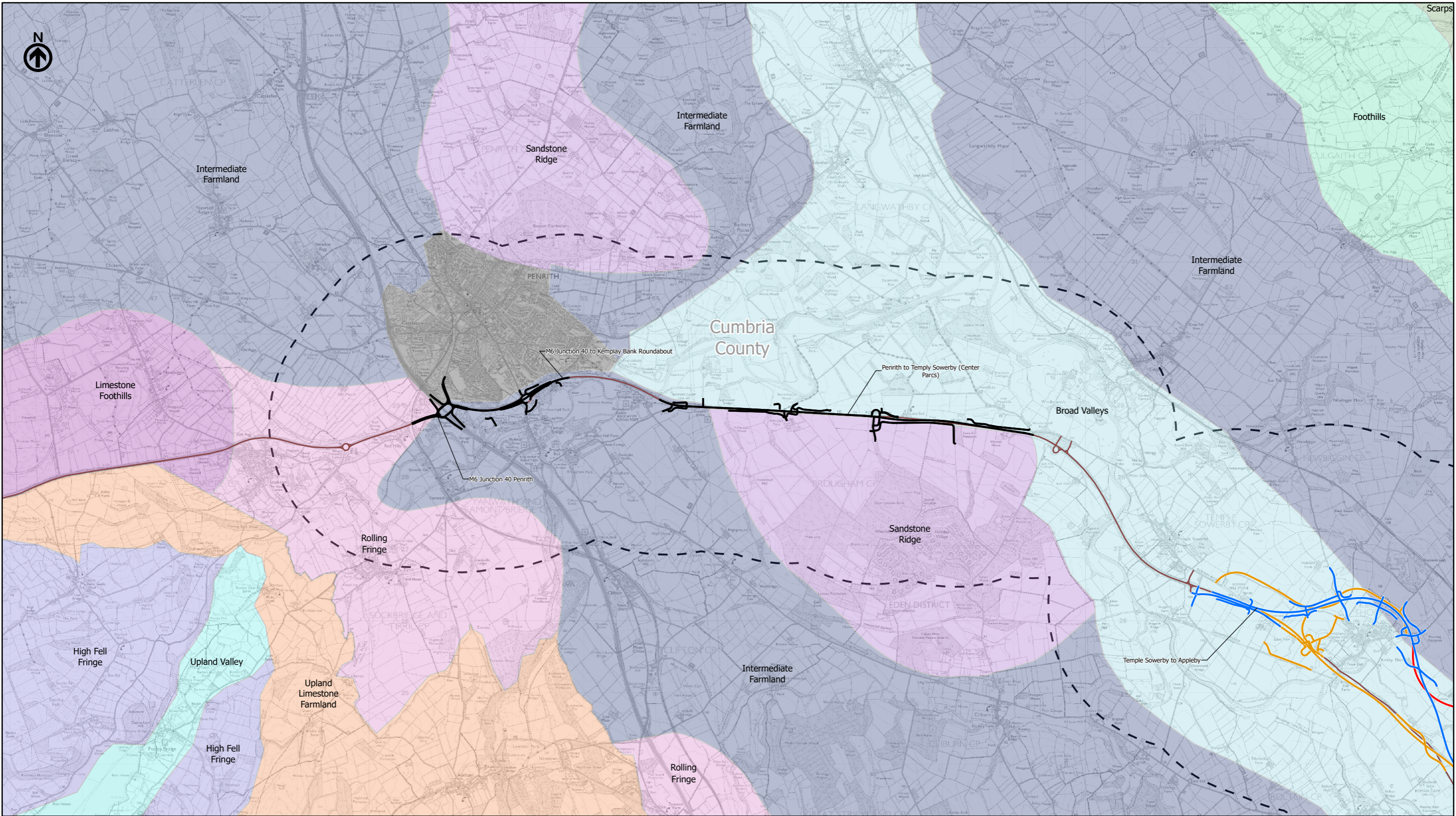
Kilometres

0 ————— 5 ————— 10

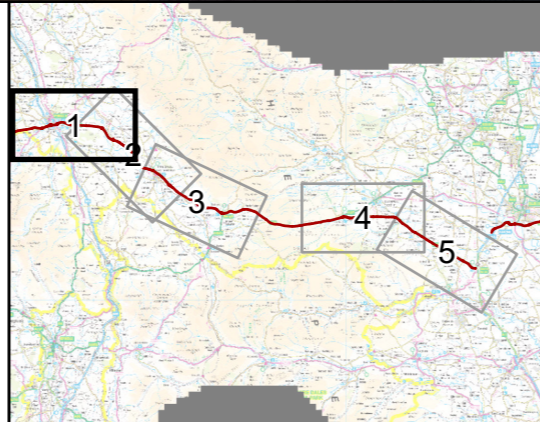
Scale @ A3: 1:125,000 | Project Ref No HE565627 | Stage: Stage 3



© Crown copyright and database right (2021). All rights reserved. OS 100030649. Contains public sector information licensed under the Open Government Licence v3.0

Project Name A66 Northern Trans-Pennine			
Map Title Figure 11.3			
Landscape Character: Study Area			
Sheet 2 of 2			
Map Number Project	Originator	Volume	
HE565627	AMY	ELS	
S00		MP	LL
Location		Type	Role
			Number
Suitability S4	Suitability Description FIT FOR STAGE APPROVAL		Revision P01

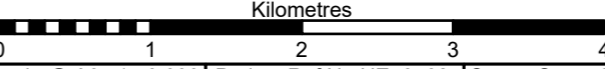


- Black Route (Preferred Route Announcement)
- Blue Route
- Green Route
- Orange Route
- Red Route
- Existing A66
- 2km buffer
- Landscape Character (Multiple Colours)
- Local Authority Boundary



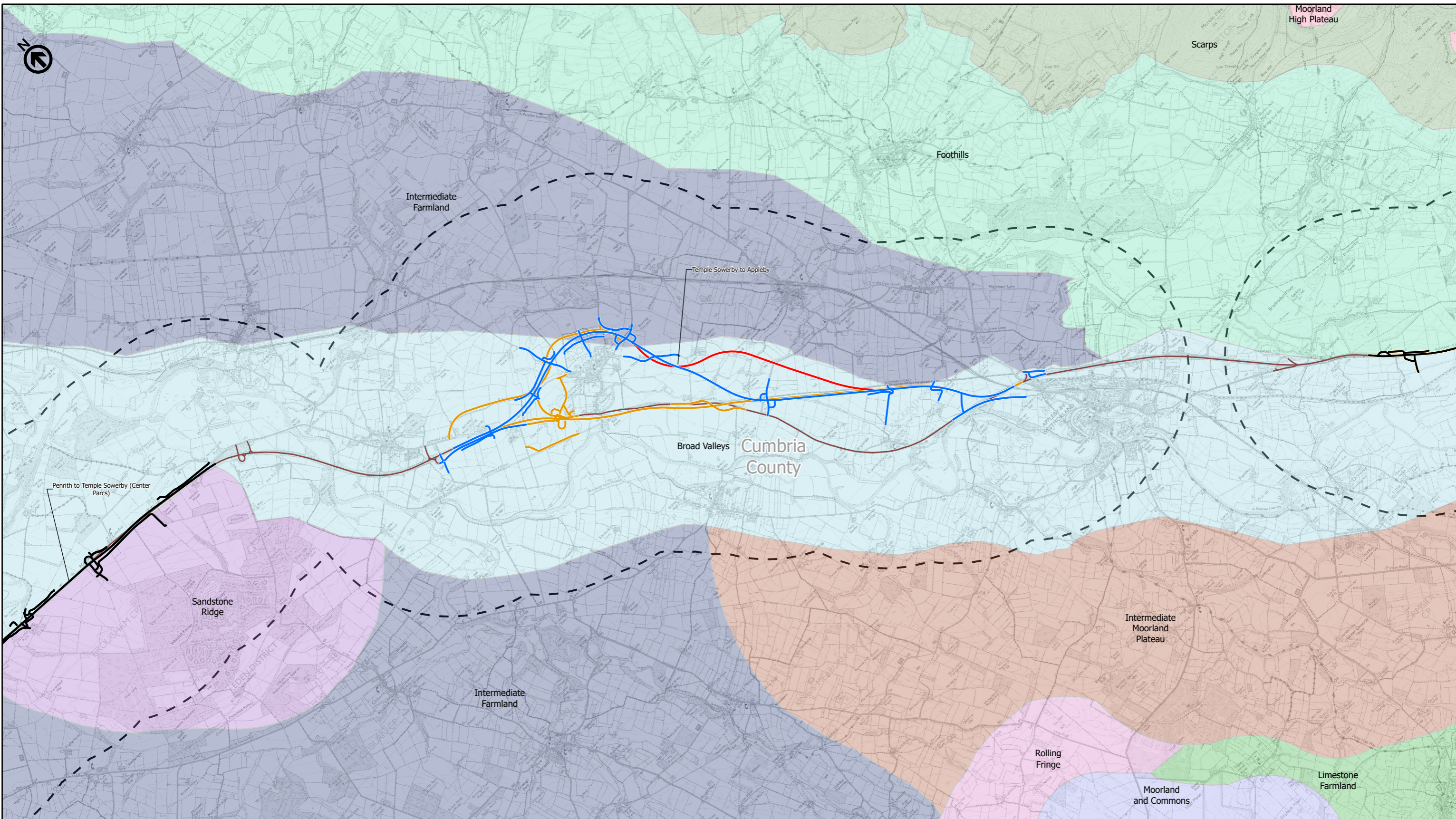
P03	First Issue				
	PKEL	JDOH	LHAN	LMAZ	KWHA
	07/05/21	07/05/21	07/05/21	07/05/21	07/05/21
Revision	Created	Checked	Reviewed	Approved	Authorised



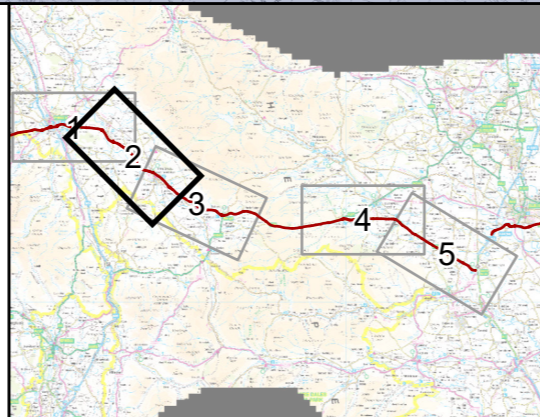
Scale @ A3: 1:50,000 | Project Ref No HE565627 | Stage: Stage 3



© Crown copyright and database right (2021). All rights reserved. OS 100030649. Contains public sector information licensed under the Open Government Licence v3.0

Project Name A66 Northern Trans-Pennine			
Map Title Figure 11.4 Landscape Character Sheet 1 of 5			
Map Number Project	Originator	Volume	
HE565627	AMY	ELS	
Location S00		Type	Number
MP - LL - 000017		Role	Revision
Suitability S4	Suitability Description FIT FOR STAGE APPROVAL		P03

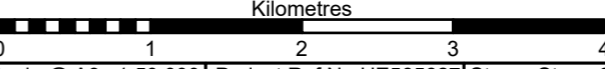


- Black Route (Preferred Route Announcement)
- Blue Route
- Green Route
- Orange Route
- Red Route
- Existing A66
- 2km buffer
- Landscape Character (Multiple Colours)
- Local Authority Boundary



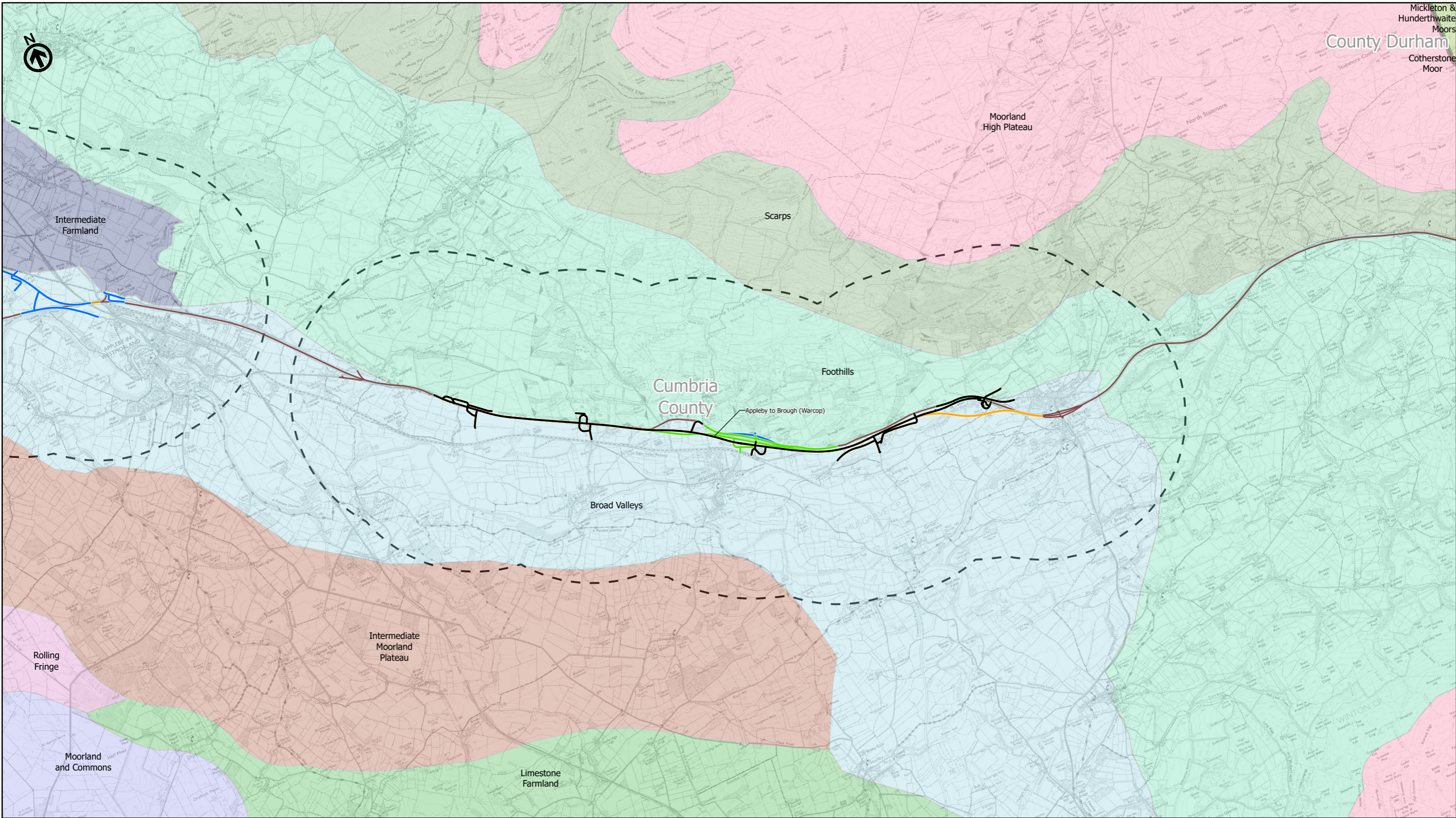
P03	First Issue				
	PKEL	JDOH	LHAN	LMAZ	KWHA
	07/05/21	07/05/21	07/05/21	07/05/21	07/05/21
Revision	Created	Checked	Reviewed	Approved	Authorised



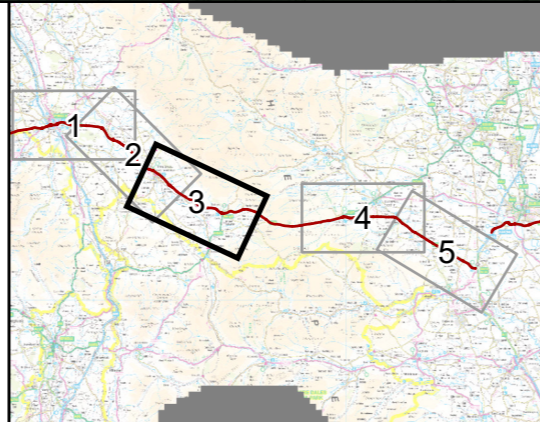
Scale @ A3: 1:50,000 | Project Ref No HE565627 | Stage: Stage 3

© Crown copyright and database right (2021). All rights reserved. OS 100030649. Contains public sector information licensed under the Open Government Licence v3.0

Project Name A66 Northern Trans-Pennine			
Map Title Figure 11.4 Landscape Character Sheet 2 of 5			
Map Number Project	Originator	Volume	
HE565627	AMY	ELS	
S00	MP	LL	000017
Location	Type	Role	Number
Suitability S4	Suitability Description FIT FOR STAGE APPROVAL		Revision P03



- Black Route (Preferred Route Announcement)
- Blue Route
- Green Route
- Orange Route
- Red Route
- Existing A66
- 2km buffer
- Landscape Character (Multiple Colours)
- Local Authority Boundary



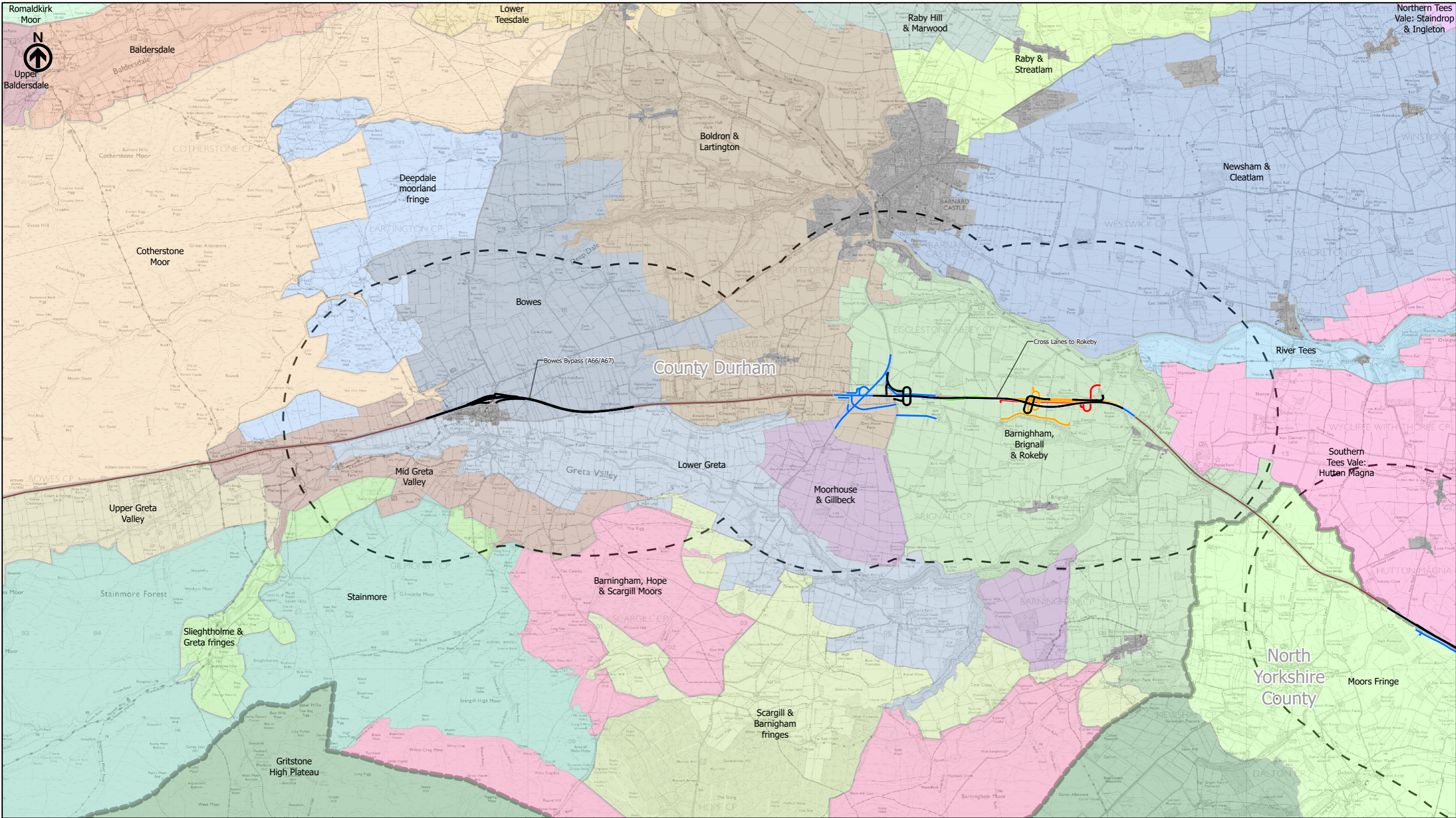
P03	First Issue				
	PKEL	JDOH	LHAN	LMAZ	KWHA
	07/05/21	07/05/21	07/05/21	07/05/21	07/05/21
Revision	Created	Checked	Reviewed	Approved	Authorised

Kilometres

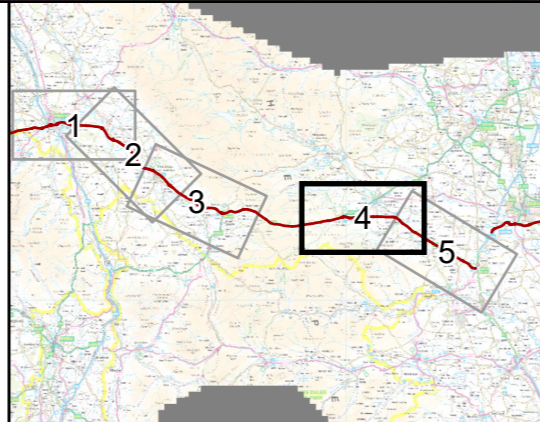
Scale @ A3: 1:50,000 | Project Ref No HE565627 | Stage: Stage 3

© Crown copyright and database right (2021). All rights reserved. OS 100030649. Contains public sector information licensed under the Open Government Licence v3.0

Project Name A66 Northern Trans-Pennine			
Map Title Figure 11.4 Landscape Character Sheet 3 of 5			
Map Number Project	Originator	Volume	
HE565627	AMY	ELS	
S00	- MP - LL	- 000017	
Location	Type	Role	Number
Suitability S4	Suitability Description FIT FOR STAGE APPROVAL		Revision P03



- Black Route (Preferred Route Announcement)
- Blue Route
- Green Route
- Orange Route
- Red Route
- Existing A66
- 2km buffer
- Landscape Character (Multiple Colours)
- Local Authority Boundary



A66 NTP Integrated Project Team

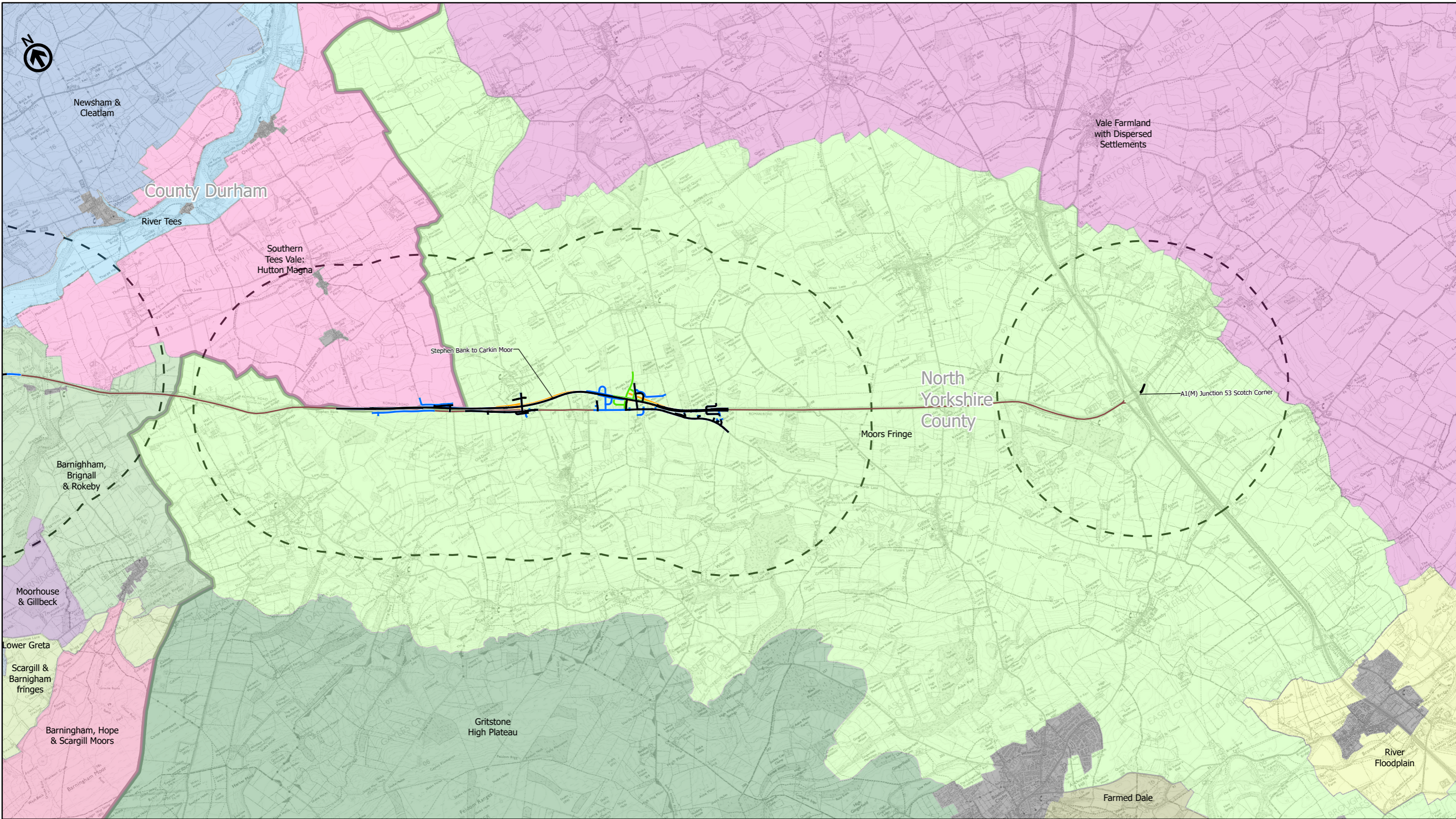
P03	First Issue	JDOH	LHAN	LMAZ	KWHA
	PKEL	07/05/21	07/05/21	07/05/21	07/05/21
Revision	Created	Checked	Reviewed	Approved	Authorised

Kilometres

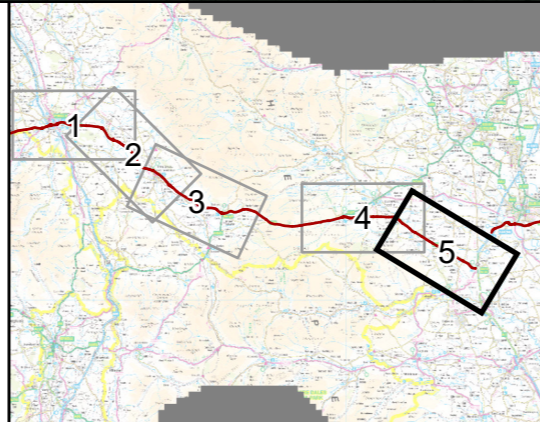
Scale @ A3: 1:50,000 | Project Ref No HE565627 | Stage: Stage 3

© Crown copyright and database right (2021). All rights reserved. OS 100030649. Contains public sector information licensed under the Open Government Licence v3.0

Project Name A66 Northern Trans-Pennine			
Map Title Figure 11.4			
Landscape Character Sheet 4 of 5			
Map Number Project	Originator	Volume	
HE565627	AMY	ELS	
S00	-	MP	LL
Location	Type	Role	Number
Suitability S4	Suitability Description FIT FOR STAGE APPROVAL		Revision P03



- Black Route (Preferred Route Announcement)
- Blue Route
- Green Route
- Orange Route
- Red Route
- Existing A66
- ⌞ 2km buffer
- ▭ Landscape Character (Multiple Colours)
- ▭ Local Authority Boundary



P03	First Issue				
	PKEL	JDOH	LHAN	LMAZ	KWHA
	07/05/21	07/05/21	07/05/21	07/05/21	07/05/21
Revision	Created	Checked	Reviewed	Approved	Authorised
Kilometres					
Scale @ A3: 1:50,000 Project Ref No HE565627 Stage: Stage 3					
© Crown copyright and database right (2021). All rights reserved. OS 100030649. Contains public sector information licensed under the Open Government Licence v3.0					

Project Name
A66 Northern Trans-Pennine

Map Title
Figure 11.4
Landscape Character
Sheet 5 of 5

Map Number	Project	Originator	Volume
HE565627	-	AMY	- ELS
S00	-	MP - LL	- 000017
Location	Type	Role	Number

Suitability	Suitability Description	Revision
S4	FIT FOR STAGE APPROVAL	P03